

HISTÓRIA DA ARTE I

O Urbanismo: de Mohenjo-Daro a Roma

Carlos Rodarte Veloso




2008-09

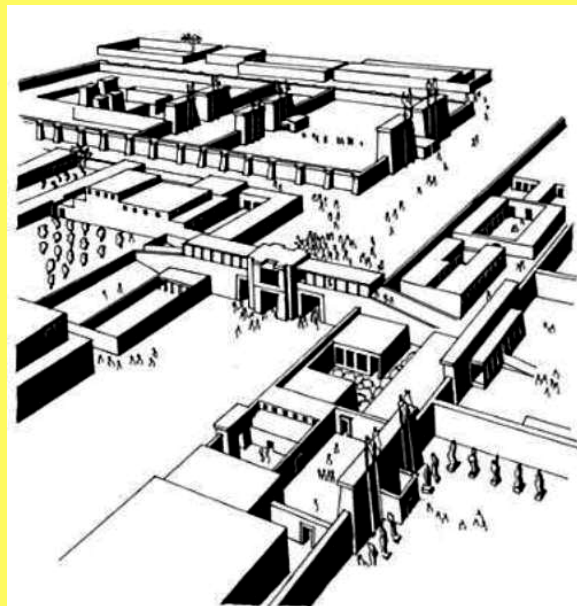
Mohenjo-Daro - c. 2500 a.C.



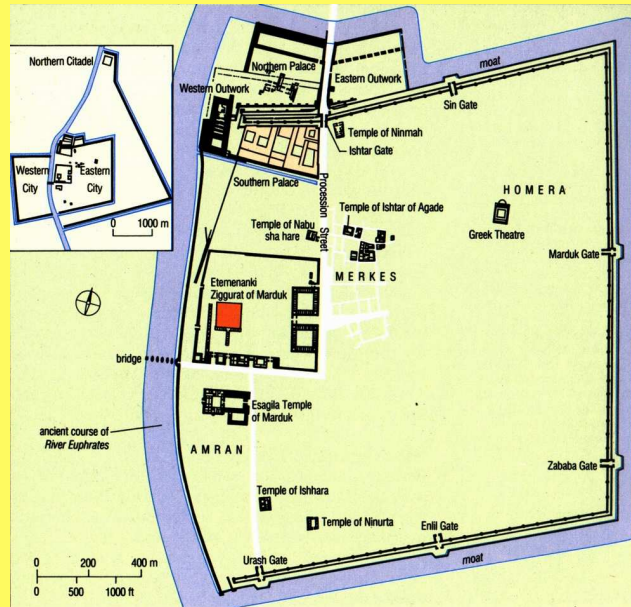
Mohenjo-Daro - c. 2500 a.C.




Achut-Aton, hoje Tell-el-Amarna – séc. XVI a.C.



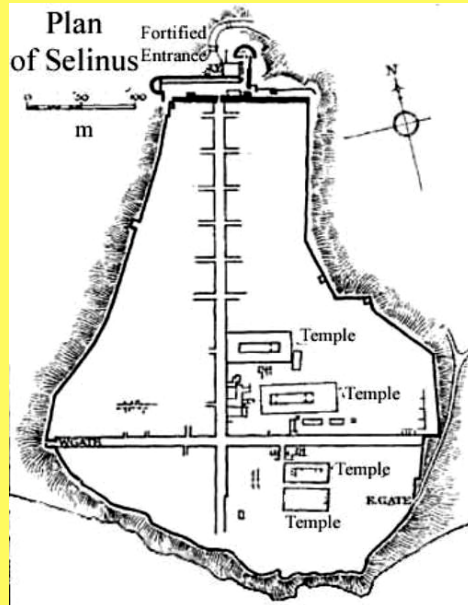
Babilónia – I Milénio a.C.



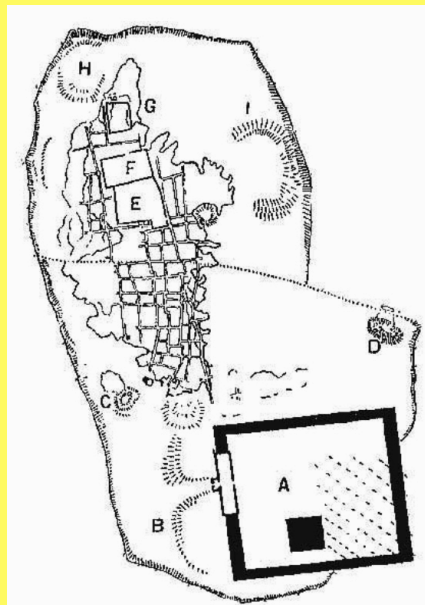
Babilónia – I Milénio a.C.



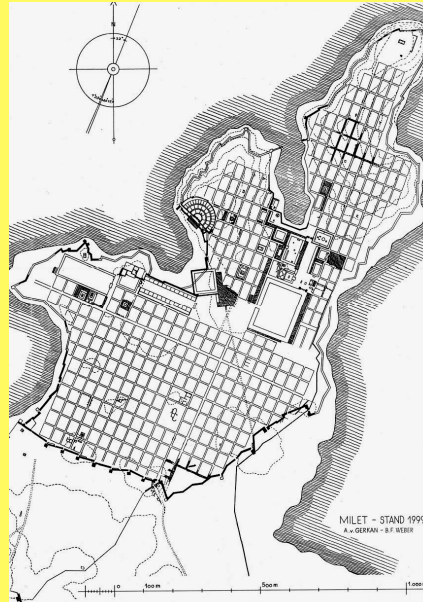
Selinonte, Sicilia



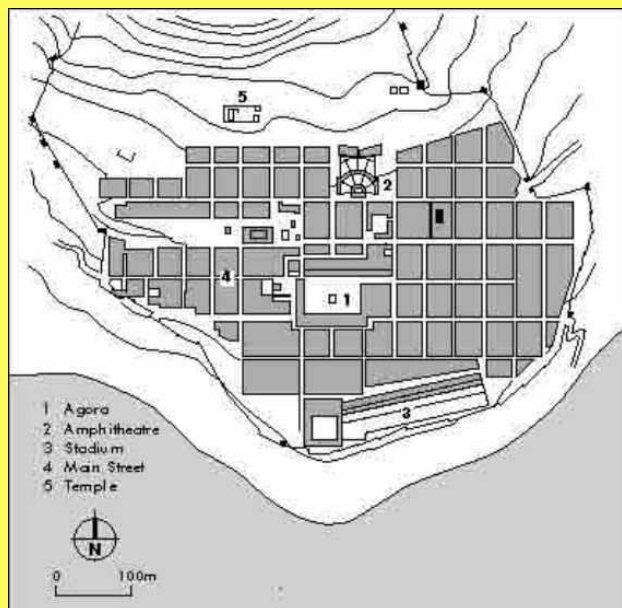
Náucratis, Egipto



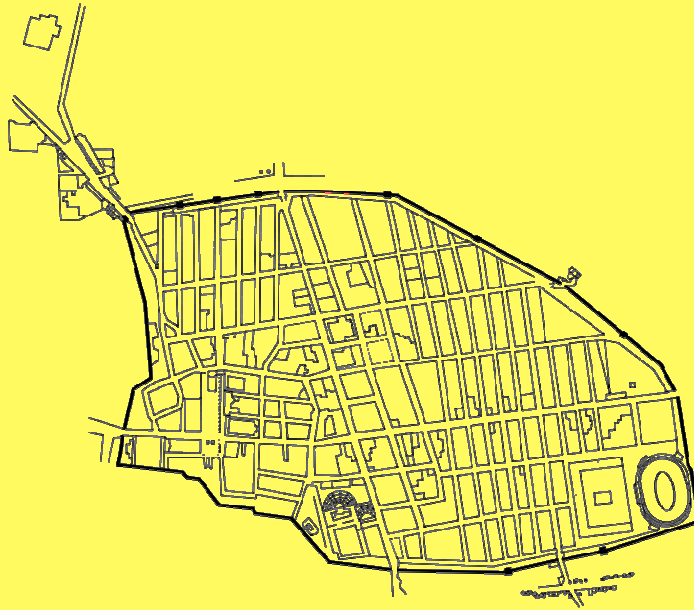
Mileto, Ásia Menor



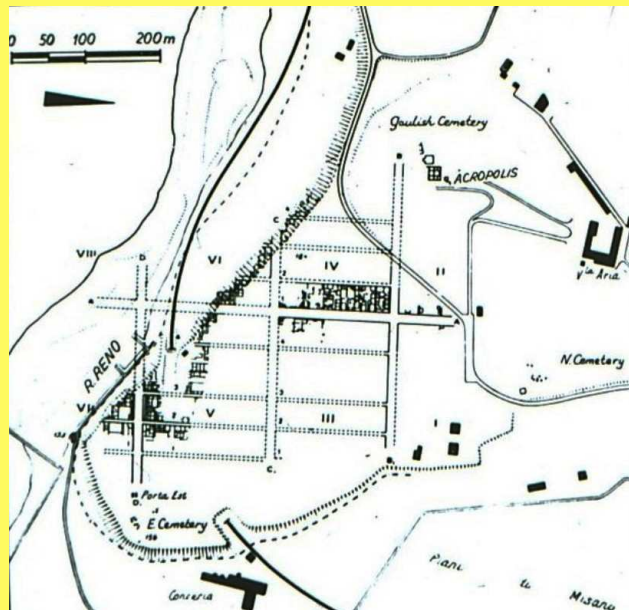
Priene



Pompeia



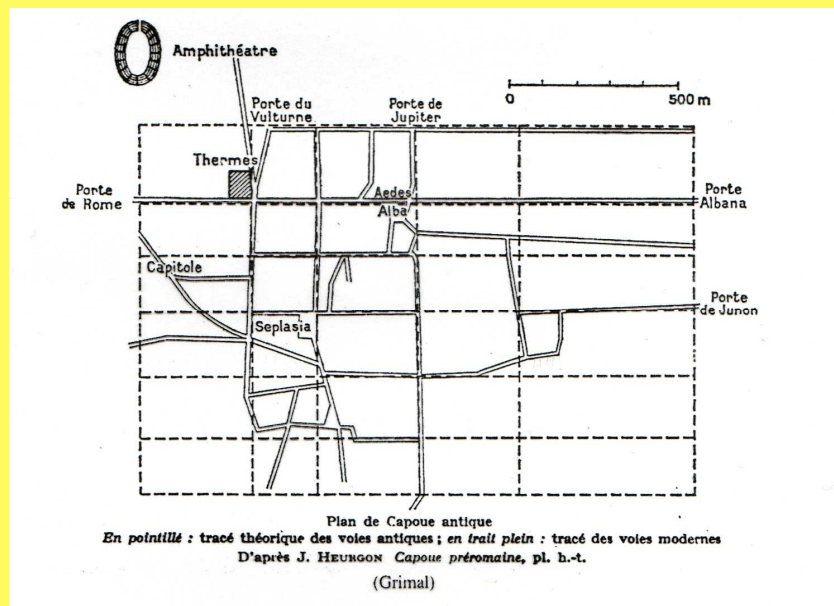
Marzabotto



Marzabotto



Cápua



Fundação de uma Urbs (segundo Macaulay)

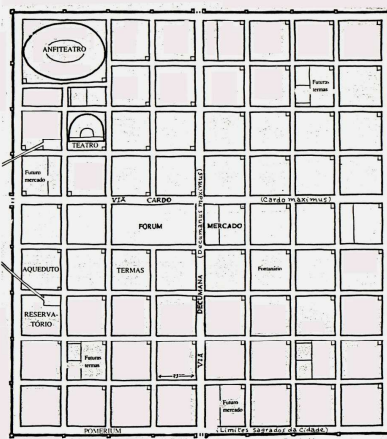
I - INAVGRATIO

Primeira e os topógrafos escolheram o local onde a cidade iria ser fundada. Decidiram-se por um sítio plano, mas com um certo pendor (para assegurar um bom escoamento das águas), e suficientemente elevado para estar a salvo de futuras cheias. Um sacerdote romano examinou os fígados dum coelho e dum fígado daquela área, a fim de descobrir se se tratava dum lugar saudável, no qual se pudesse viver. Quando se verificou que os animais não apresentavam qualquer defeito, e depois duma inspeção daquela área ter mostrado que não existiam nela charcos de águas estagnadas, deram graças aos deuses e a escolha do local foi oficialmente confirmada.



Fundação de uma Urbs (segundo Macaulay)

II - ORIENTATIO

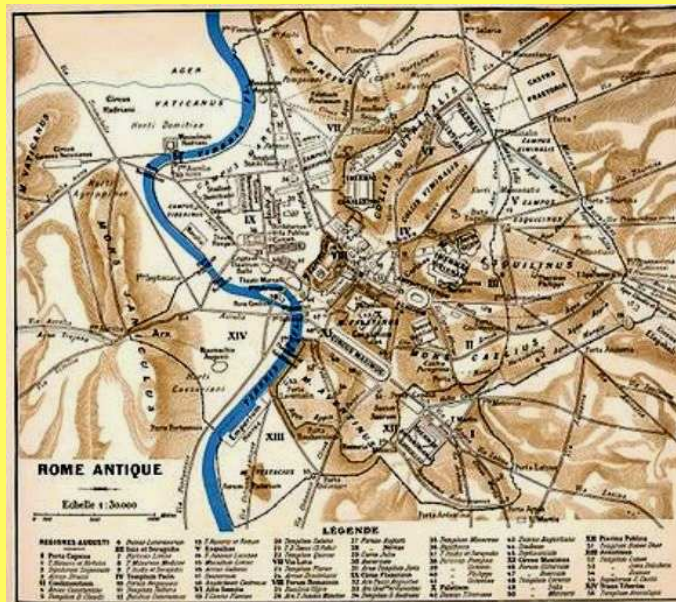


Fundação de uma Urbs (segundo Macaulay)

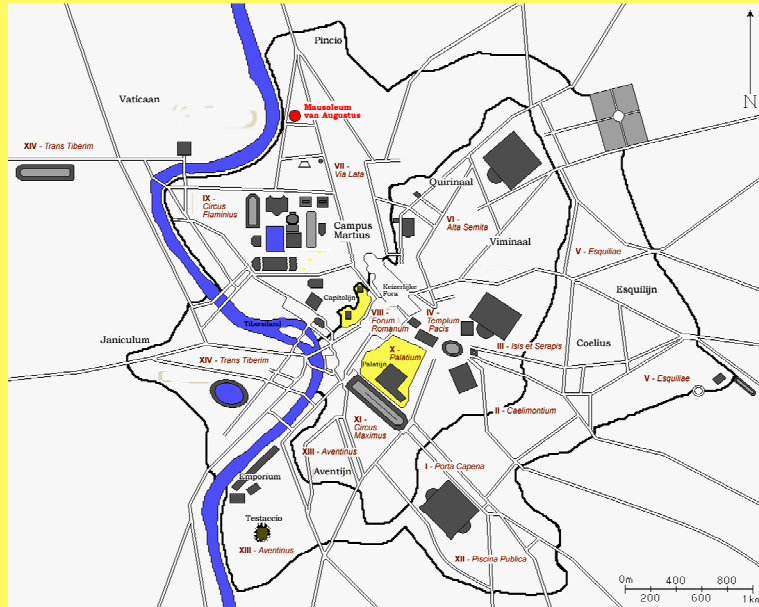
III . LIMITATIO



Roma



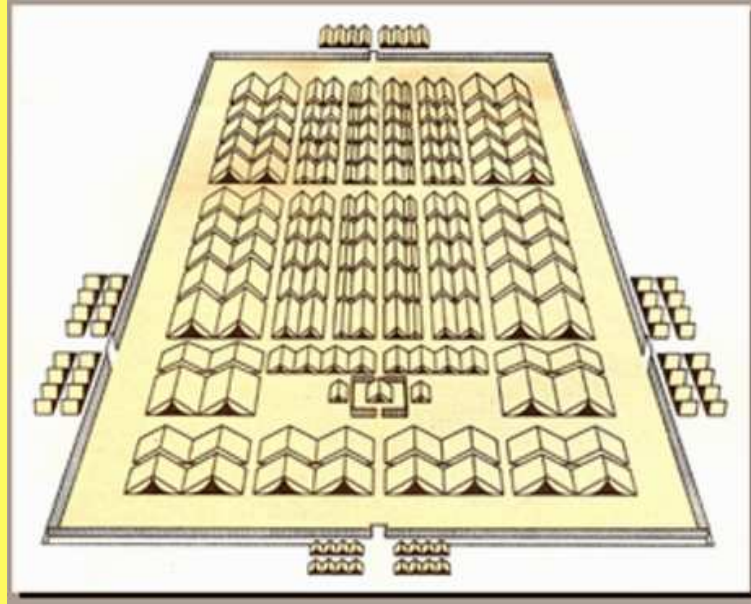
Roma




Roma



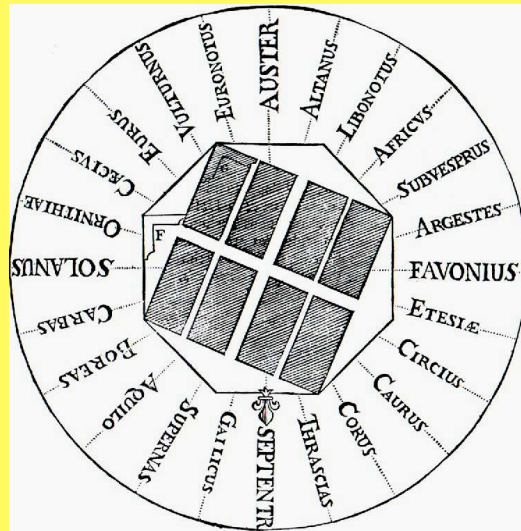
Acampamento romano



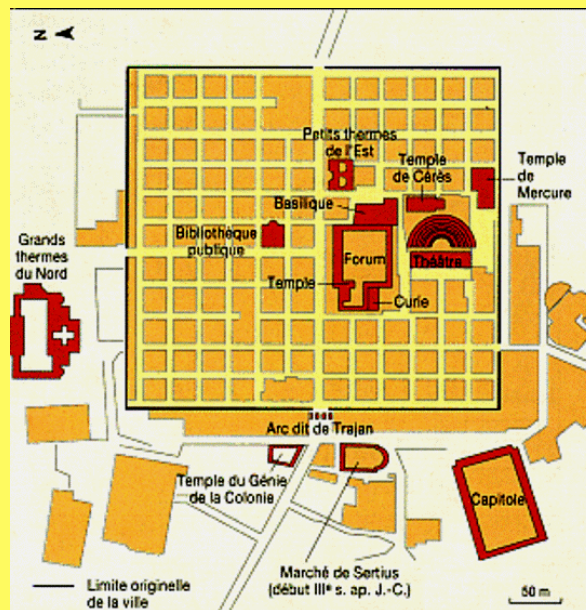
Acampamento fortificado romano na Banda Desenhada



Orientação da cidade ideal segundo Vitruvius (Os Dez Livros de Architectura),
ilustrado por Perrault




Timgad



Timgad



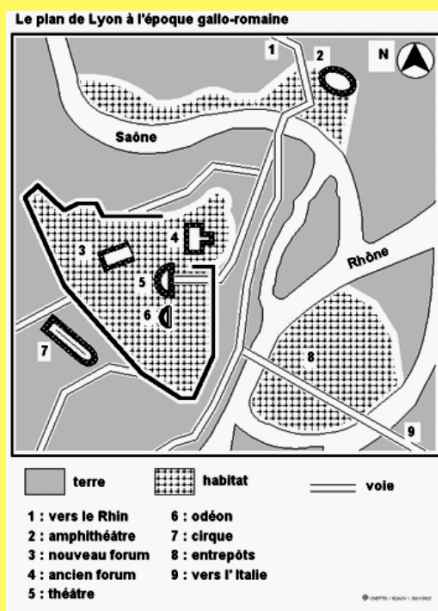
Timgad



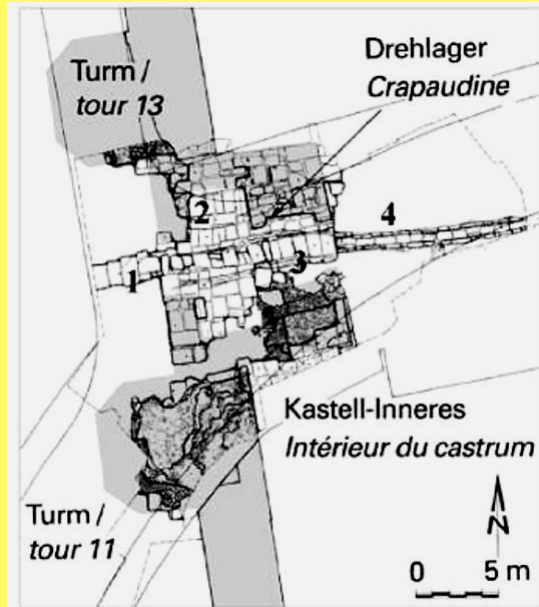
Timgad



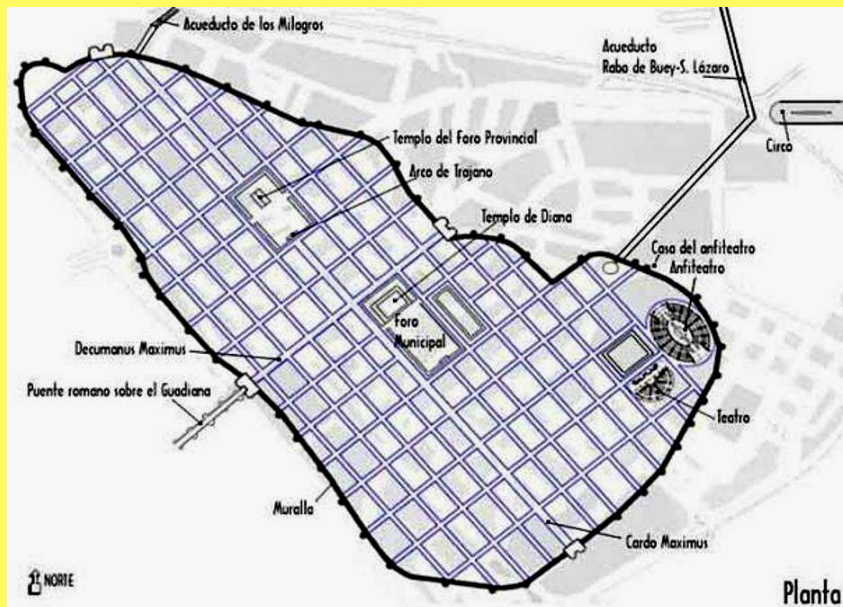
Lugdunum, actual Lyon



Augusta Raurica, actual Augst, Suïça



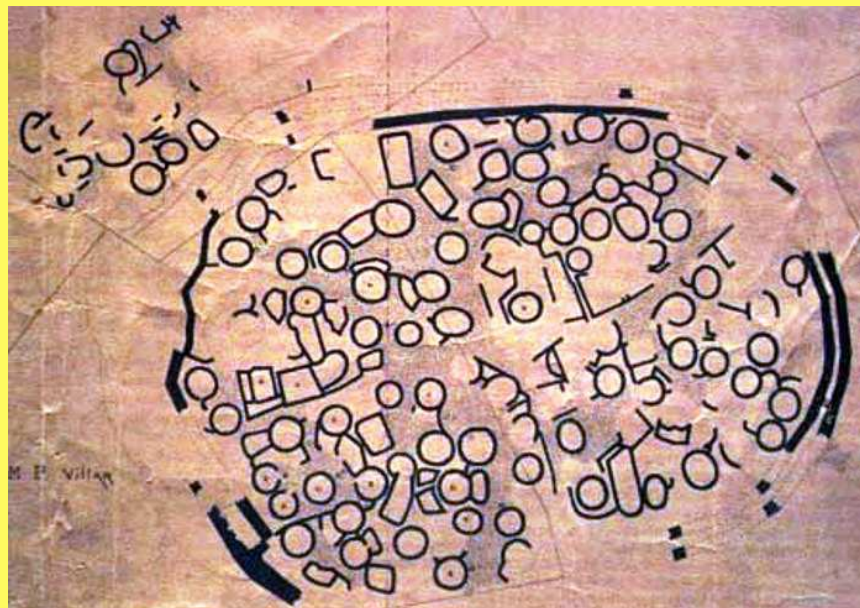
Emerita Augusta, actual Mérida (sobreposta à planta actual)



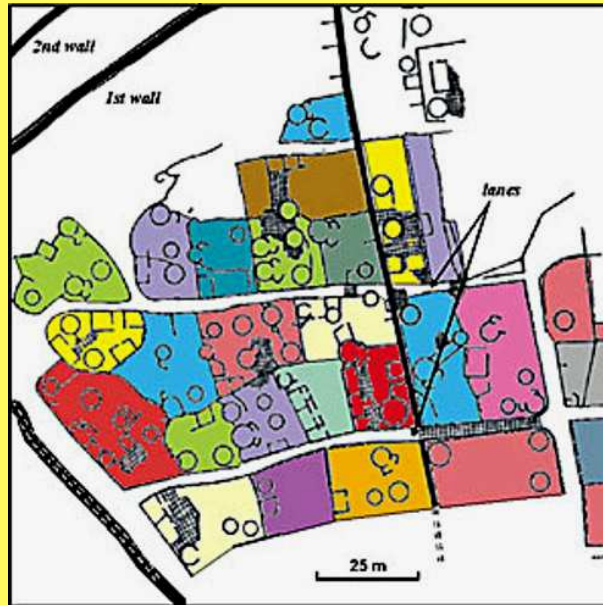
Emerita Augusta, actual Mérida



Citânia de Terrosom ou *Montis Teroso*, Póvoa de Varzim



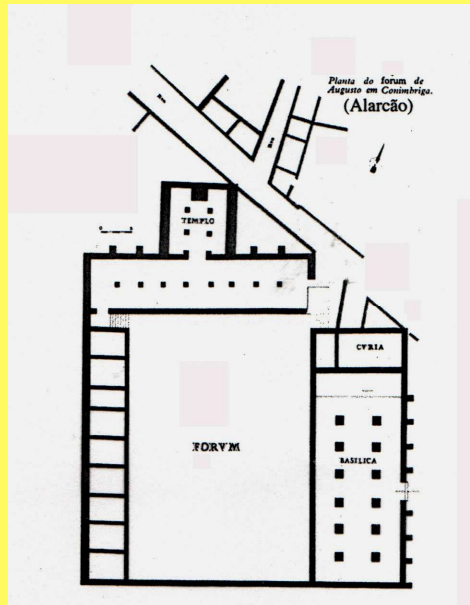
Citânia de Sanfins



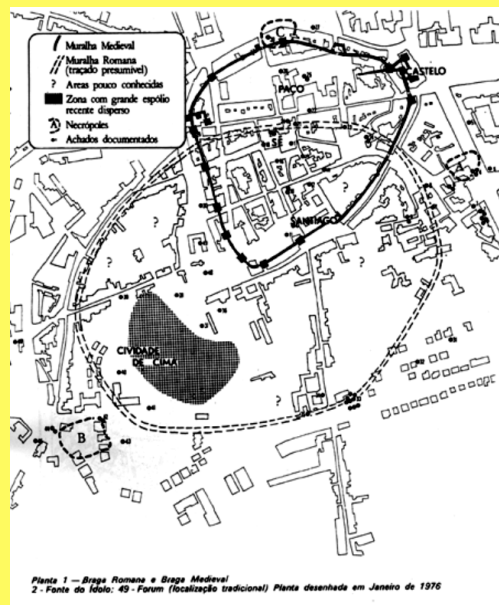
Citânia de Sanfins - Reconstrução



Conimbriga – Vias urbanas a norte do Forum de Augusto



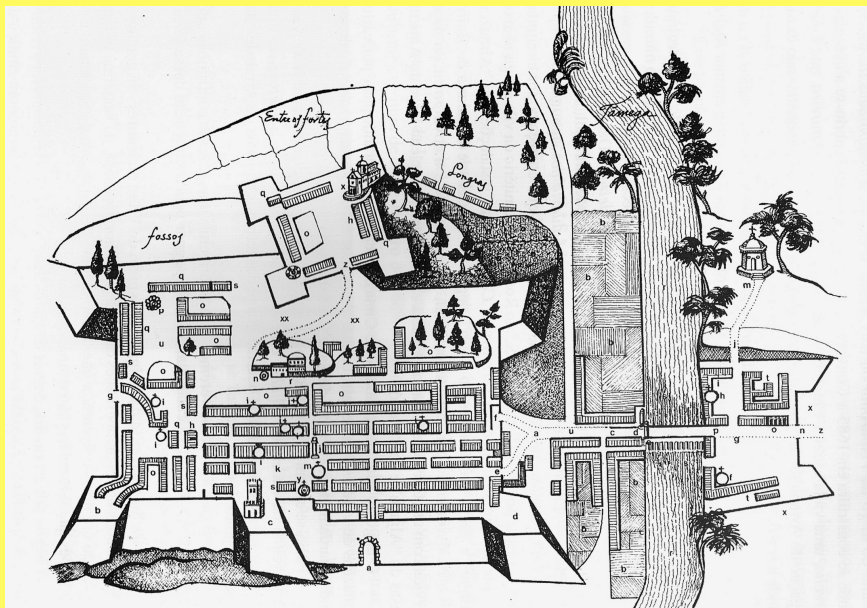
Bracara Augusta, actual Braga – muralhas romanas e muralhas medievais



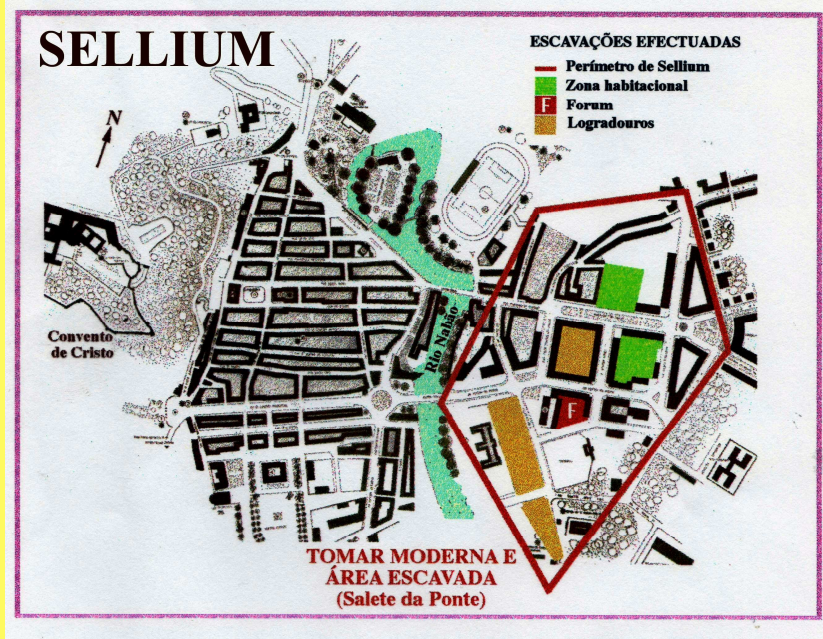
Évora – Reconstituição do perímetro da muralha romana



Chaves – Urbanismo actual, de raiz romana segundo Monterroso



Sellium, Tomar romana



Sellium, o Forum (planta de Salete da Ponte)

